




a.



b.



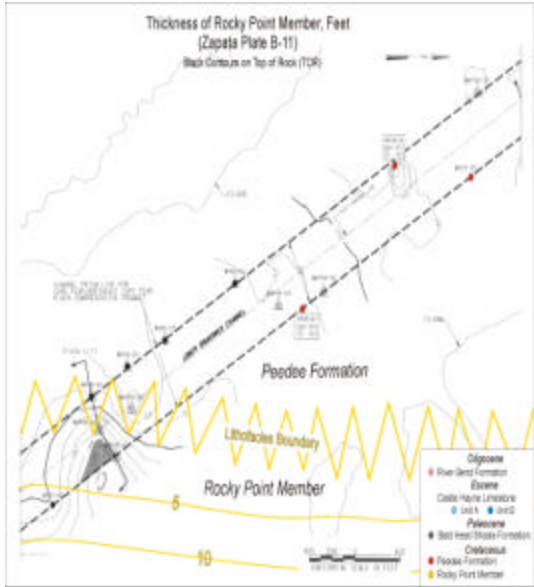
c.




d.

Figure 1. a., b.) Thickness of Cretaceous Rocky Point Member, Anchorage Basin, Cape Fear River.
c., d.) Cape Fear River Channel profiles.


Figure 2. a., b.) Thickness of Cretaceous Rocky Point Member, Anchorage Basin,
Cape Fear River.
c., d.) Cape Fear River Channel profiles.



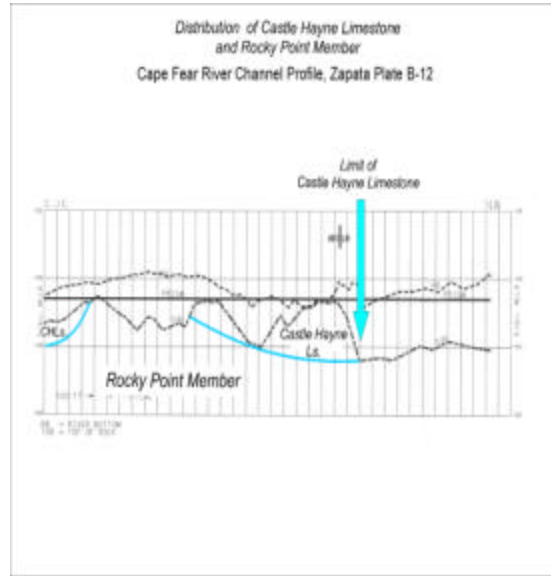
a.



b.



c.



d.