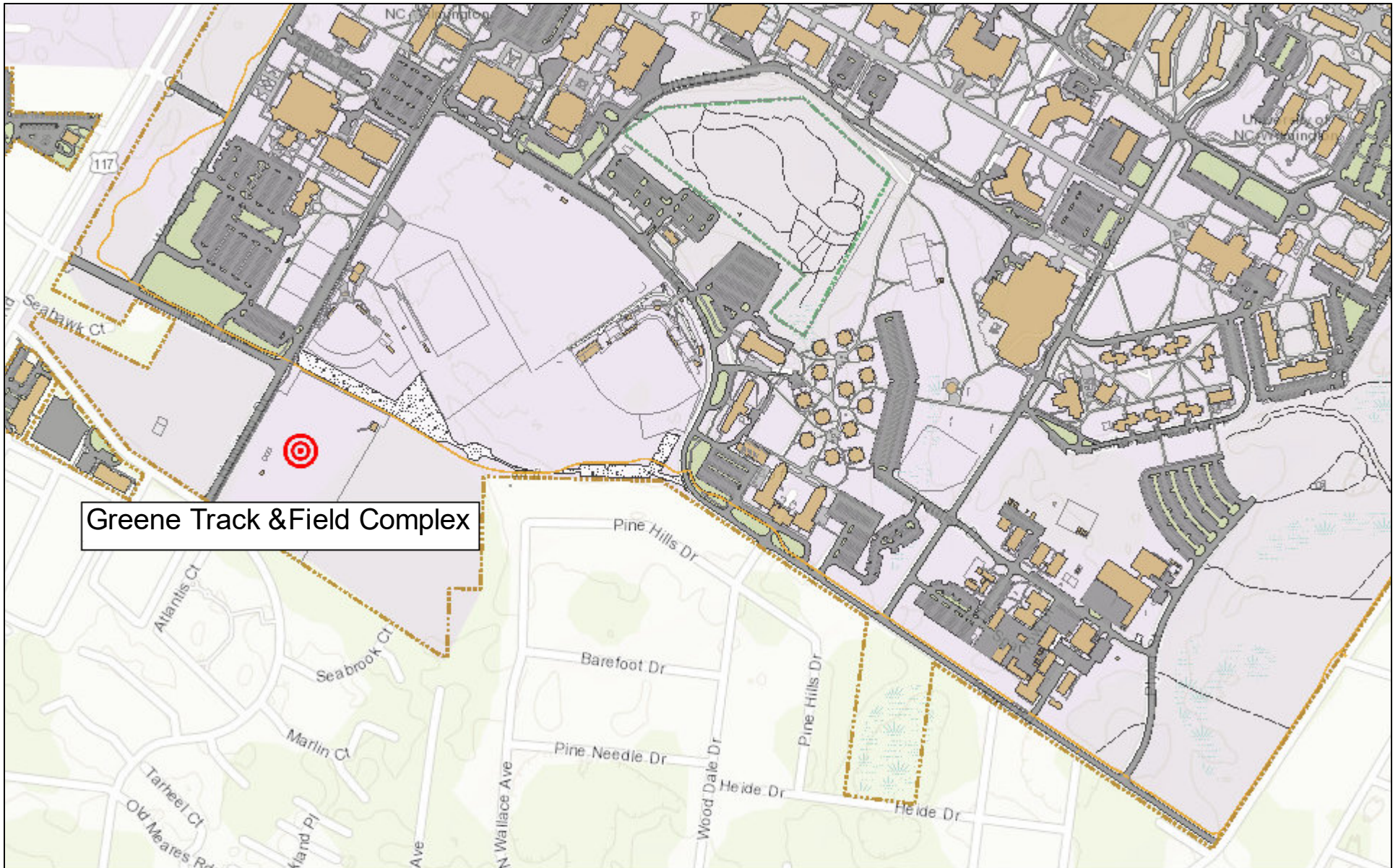


# ArcGIS Web Map



July 20, 2017


## Points

 Override 1

## Areas

Override 1  
LABELS

CAMPUS ROADS

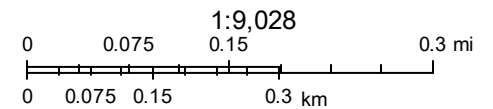
 CAMPUS BOUNDARY

 CAD LAYERS

 BUILDINGS

 BRIDGE

 SIDEWALKS



Sources: Esri, HERE, DeLorme, Intermap, increment P Corp., GEBCO, USGS, FAO, NPS, NRCAN, GeoBase, IGN, Kadaster NL, Ordnance Survey,